






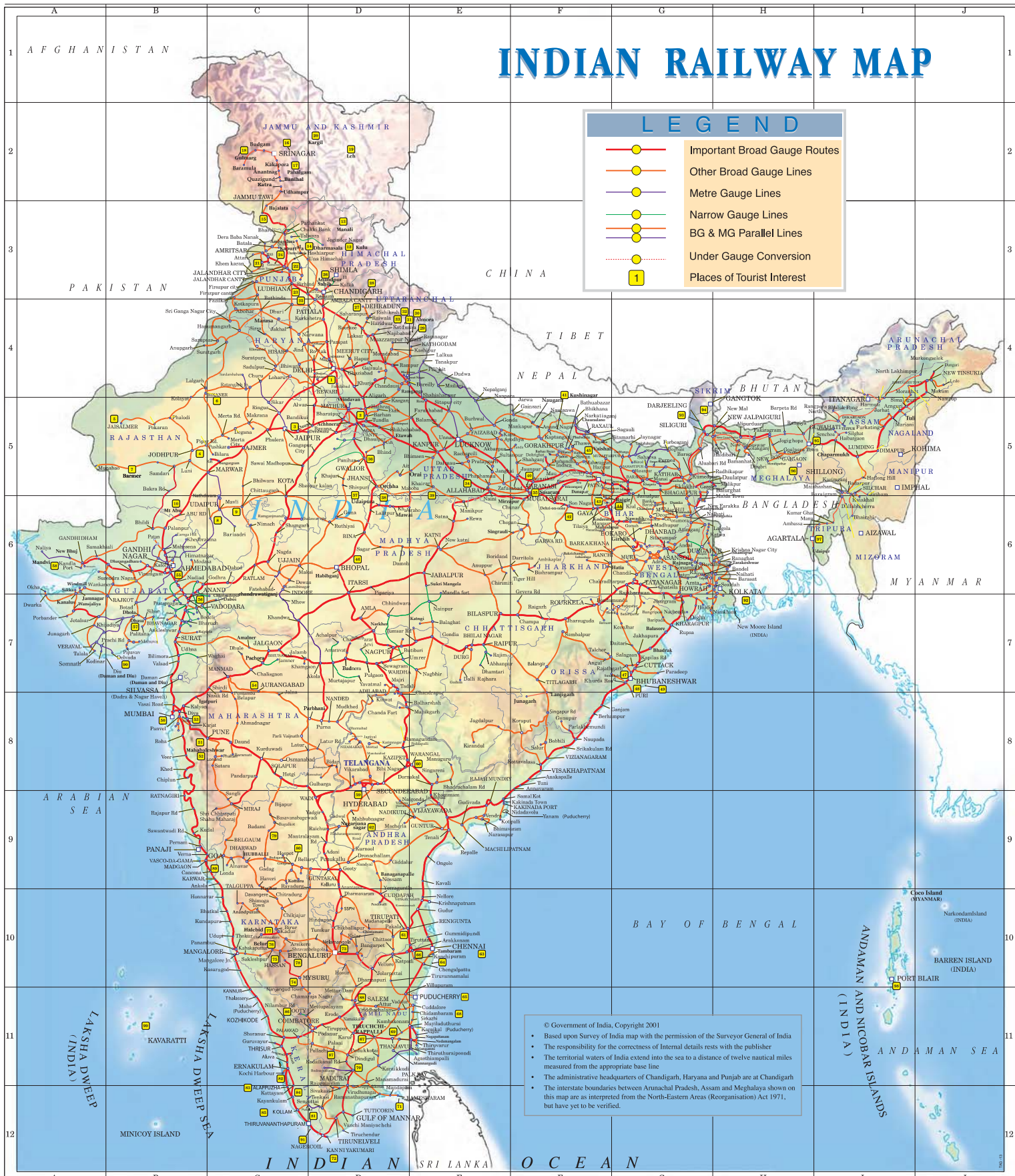


# INDIAN RAILWAY MAP

## LEGEND

-  Important Broad Gauge Routes
-  Other Broad Gauge Lines
-  Metre Gauge Lines
-  Narrow Gauge Lines
-  BG & MG Parallel Lines
-  Under Gauge Conversion
-  Places of Tourist Interest



© Government of India, Copyright 2001

- Based upon Survey of India map with the permission of the Surveyor General of India
- The responsibility for the correctness of Internal details rests with the publisher
- The territorial waters of India extend into the sea to a distance of twelve nautical miles measured from the appropriate base line
- The administrative headquarters of Chandigarh, Haryana and Punjab are at Chandigarh
- The interstate boundaries between Arunachal Pradesh, Assam and Meghalaya shown on this map are as interpreted from the North-Eastern Areas (Reorganisation) Act 1971, but have yet to be verified.

## Places of Tourist Interest

1. Delhi	D4	15. Jammu	C3	29. Nainital	D4	40. Samat	F5	51. Pune	B8	62. Nagarjunasagar	D9	73. Bangalore	D10	87. Kodaikanal	D11
2. Agra	D5	16. Shimla	C3	30. Alwar	E4	41. Kushinagar	F5	52. Mahabaleshwar	B8	63. Chennai	E10	74. Mysore	C10	88. Vercaud	D11
3. Jaipur	C5	17. Pahalgaon	C2	31. Panikhet	D2	42. Bodi Gaya	F6	53. Mathern	B8	64. Mamallapuram	E10	75. Hassan	C10	89. Goa	C9
4. Jodhpur	B5	18. Gulmarg	C2	32. Fishkesh	D4	43. Nalanda	F5	54. Aurangabad	C7	65. Puducherry	E11	76. Beldur	C10	90. Diu	A7
5. Jaisalmer	B5	19. Leh	C2	33. Haridwar	D4	44. Faigir	F5	55. Ahmedabad	E6	66. Karachipuram	E10	77. Halebeld	C10	91. Kovatam	D12
6. Bikaner	C4	20. Kargil	D2	34. Allahabad	E5	45. Vaishali	F5	56. Vadodara	B7	67. Tiruchchirappalli	D11	78. Shrivananbelagola	C10	92. Kolkata	H6
7. Barmer	B5	21. Amritsar	C3	35. Varanasi	F5	46. Sanchi	D6	57. Palitana	B7	68. Chidambaram	E11	79. Badami & Pattadakal	C9	93. Darjeeling	G5
8. Udaipur	C6	22. Jalandhar	C3	36. Patiala	D3	47. Ellorabeswar	G7	58. Manjvi	A6	69. Thanjavur	D11	80. Hampi	C9	94. Gangtok	G5
9. Chittaurgarh	C6	23. Ludhiana	C3	37. Shivpuri	D5	48. Puri	D6	59. Hyderabad	D9	70. Madurai	D11	81. Thiruvananthapuram	D12	95. Guwahati	I5
10. Mt. Abu	B6	24. Kapurthala	C3	38. Dehradun	D6	49. Konark	G7	60. Warangal	E9	71. Rameswaram	D12	82. Kochi	C11	96. Shillong	H5
11. Shimla	D3	25. Patiala	D3	39. Khajuraho	E6	50. Mumbai	B8	61. Tirupati	D10	72. Kanniyakumari	D12	83. Alnapuzha	C12	97. Agartala	I6
12. Manali	D3	26. Anandpur Sahib	D3							73. Madurai	D11	84. Kottayam	C12	98. Port Blair	I11
13. Manali	D3	27. Dehradun	D3							74. Rameswaram	D12	85. Kollam	C12	99. Lakshadweep	B11
14. Dharmasala	D3	28. Mussori	D3							75. Mysore	C10	86. Ooty	C11		